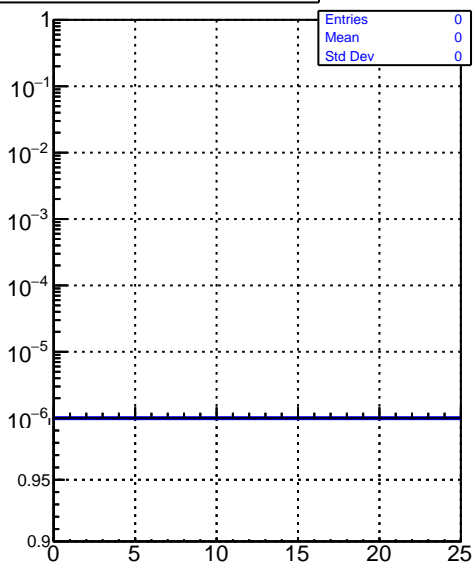
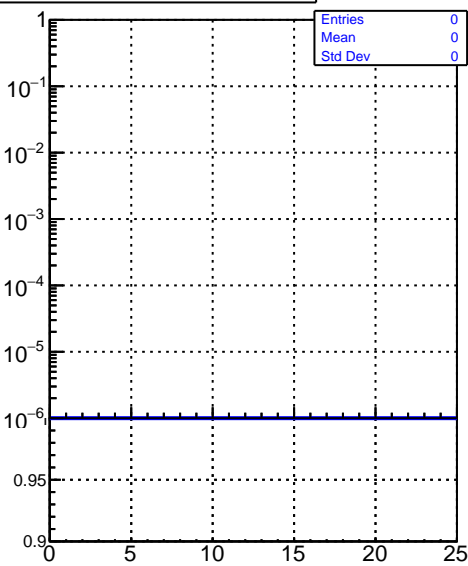
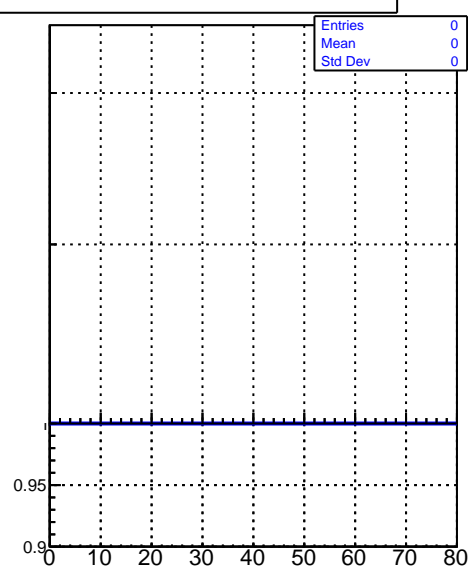
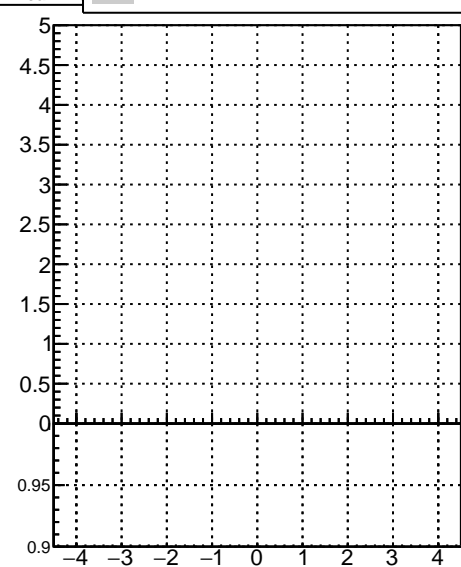
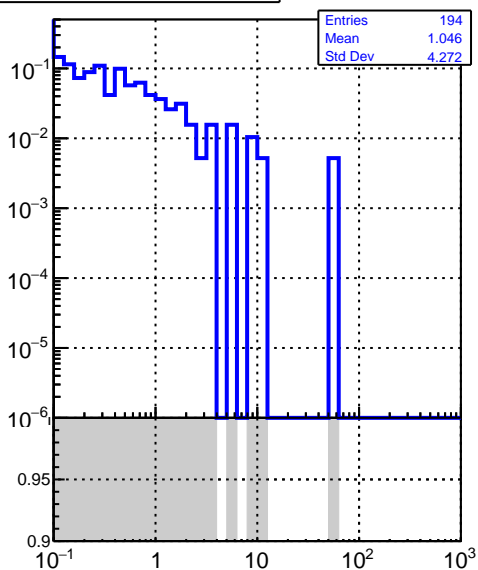


**number of missing inner layers****number of missing outer layers****mean hit****DQM\_V0001\_R000000001\_Global\_CMSSW\_X\_Y\_Z\_RECO****N of simulated tracks vs pT****N of reco track vs pT**