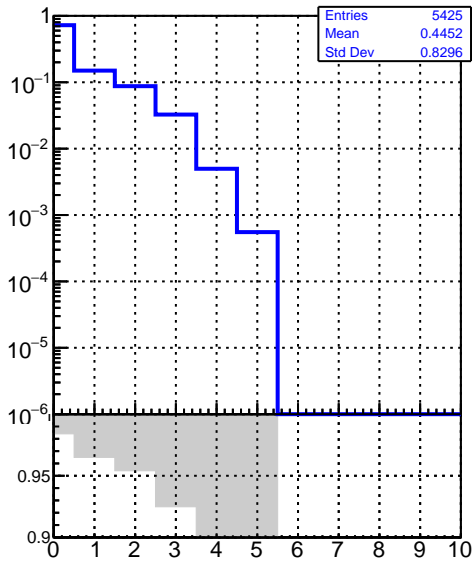
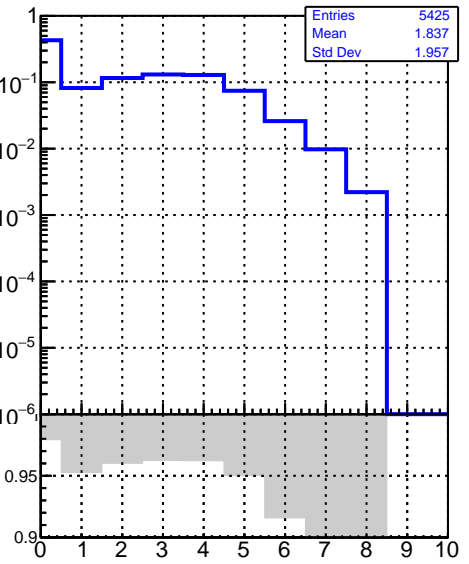
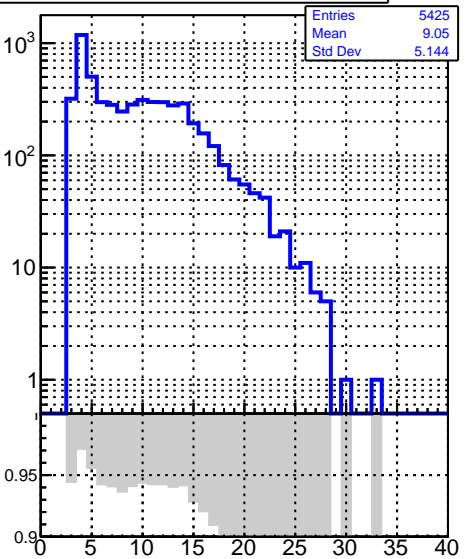
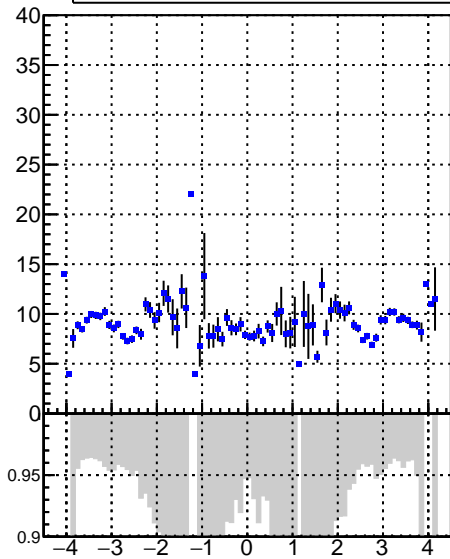
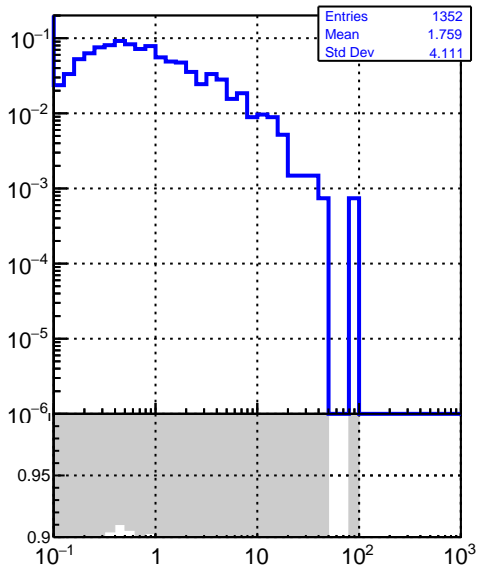


**number of missing inner layers****number of missing outer layers****mean hit**

DQM\_V0001\_R000000001\_Global\_CMSSW\_X\_Y\_Z\_RECO

**N of simulated tracks vs pT****N of reco track vs pT**